

AGENDA SUPPLEMENT (1)

Meeting: Western Area Planning Committee

Place: Council Chamber - County Hall, Bythesea Road, Trowbridge, BA14 8JN

Date: Wednesday 26 October 2022

Time: 3.00 pm

The Agenda for the above meeting was published on 18 October 2022. Additional documents are now available and are attached to this Agenda Supplement.

Please direct any enquiries on this Agenda to Stuart Figini, Senior Democratic Services Officer, of Democratic Services, County Hall, Bythesea Road, Trowbridge, direct line 01225 718221 or email stuart.figini@wiltshire.gov.uk

Press enquiries to Communications on direct lines (01225)713114/713115.

This Agenda and all the documents referred to within it are available on the Council's website at www.wiltshire.gov.uk

7 **Planning Applications** *(Pages 3 - 22)*

Slide presentation.

DATE OF PUBLICATION: 24 October 2022

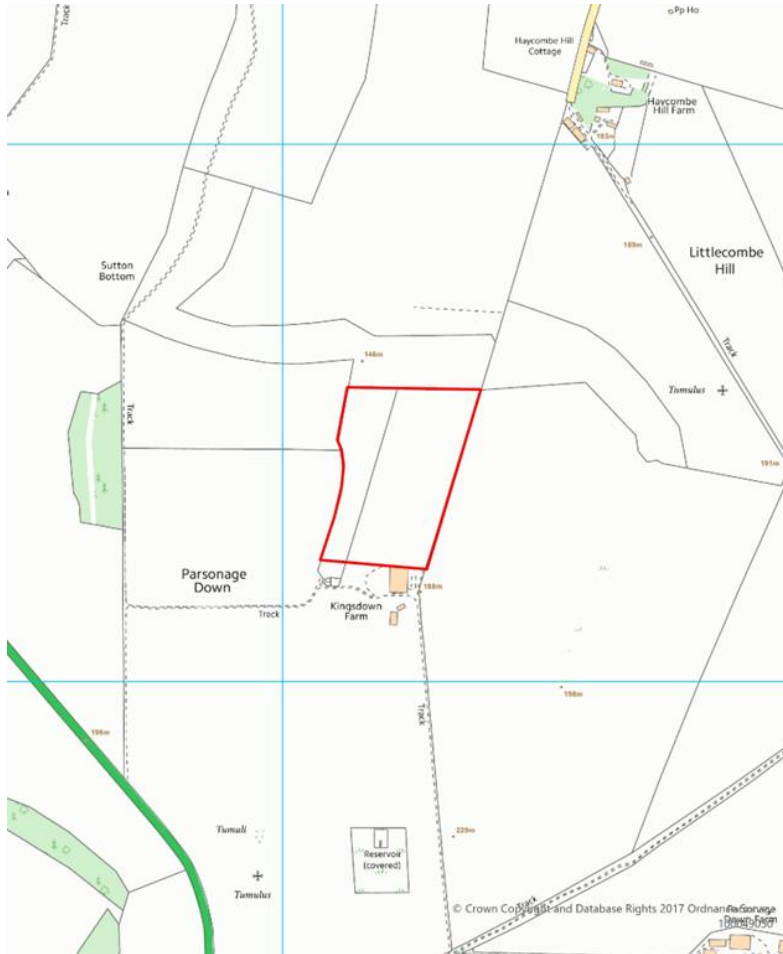
This page is intentionally left blank

Western Area Planning Committee

26 October 2022

7a) PL/2022/01141 - Kingsdown Farm, Lords Hill, Longbridge Deverill, BA12 7DY
Variation of condition 3 (timescale for deposit of waste materials) on 17/09988/VAR
Recommendation: Approve subject to conditions

Page 4

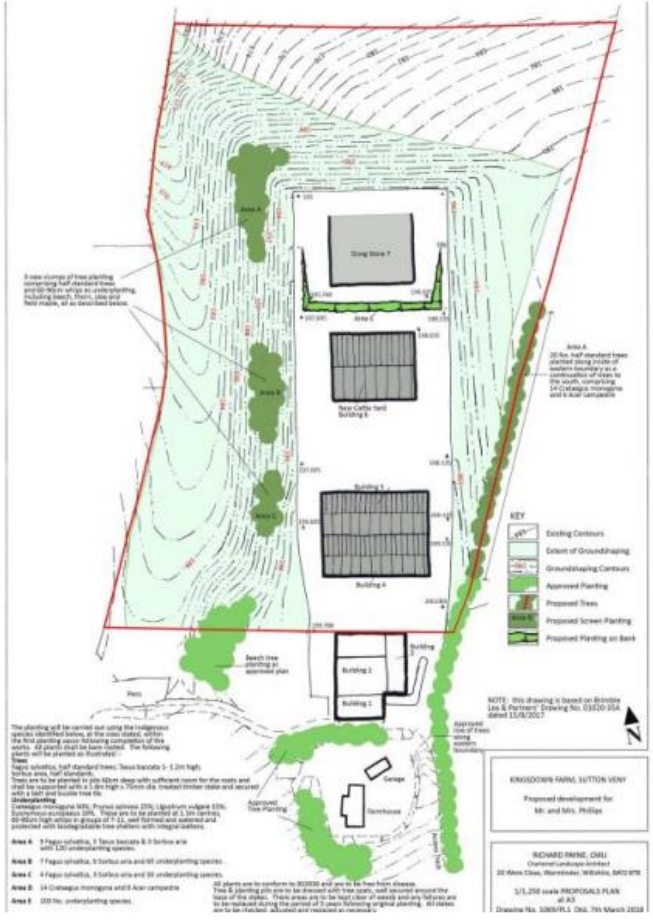
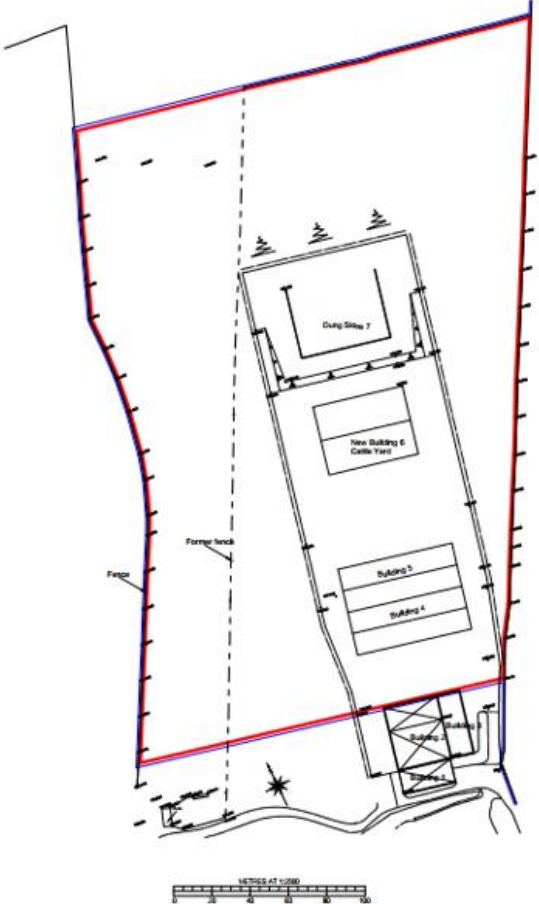


Site Location Plan



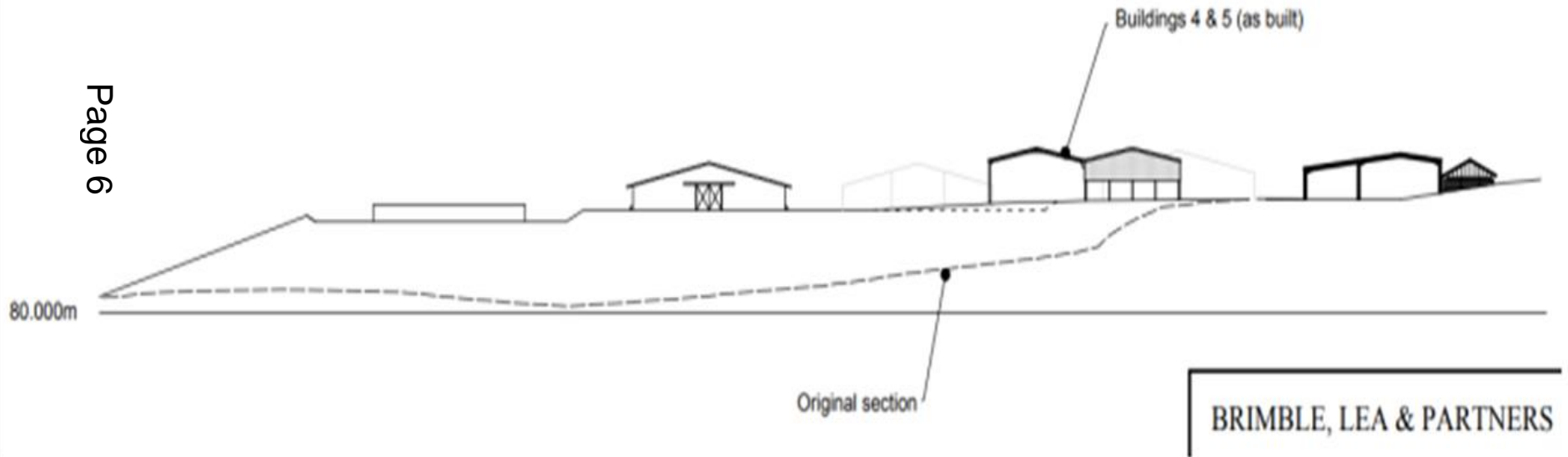
Aerial Photography

Site Plan and Landscape Plan approved under application 17/09988/VAR



Approved cross section (17/09988/VAR) North to South through site

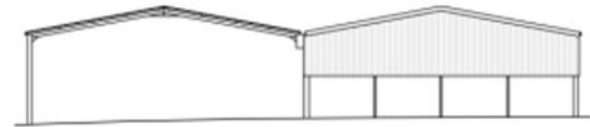
Page 6



Elevations of approved buildings 4 and 5 (17/09988/VAR) both erected on site and photograph of building 4



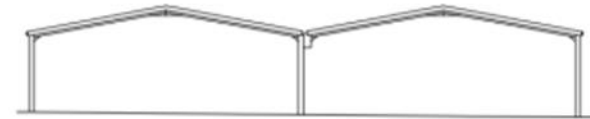
South Elevation 1:200



West Elevation 1:200



North Elevation 1:200

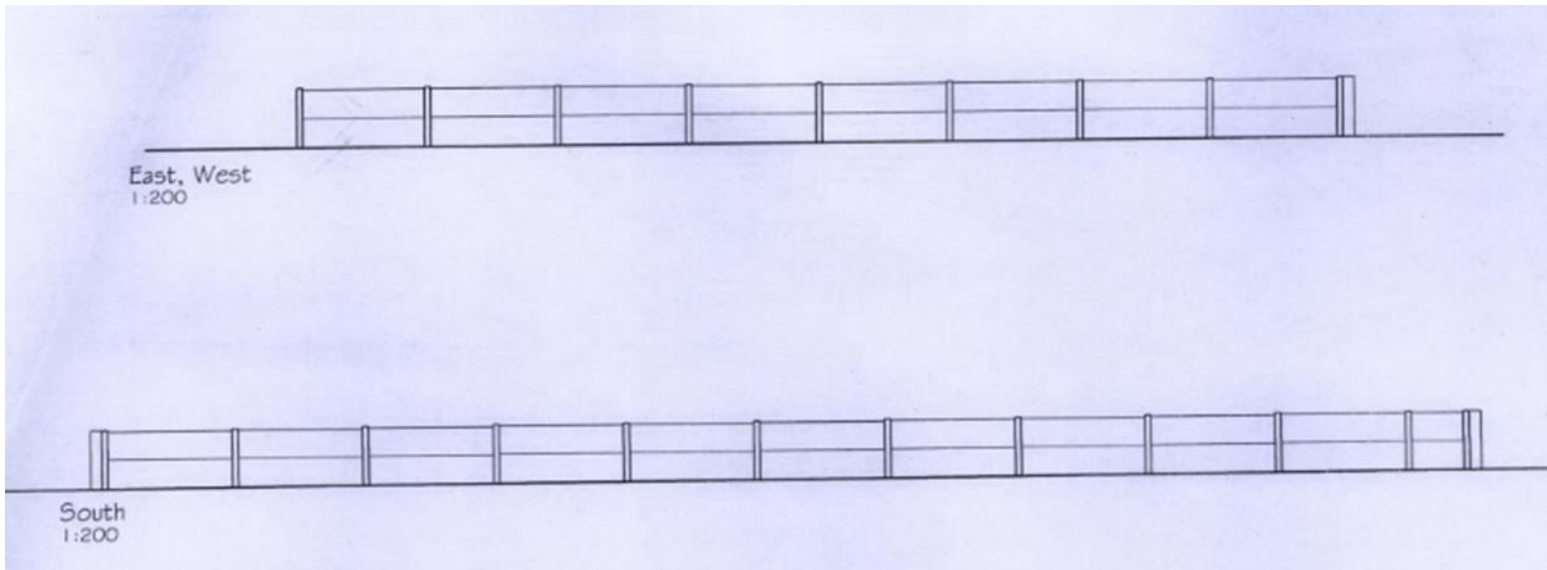
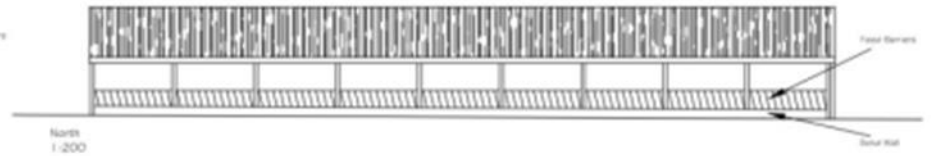
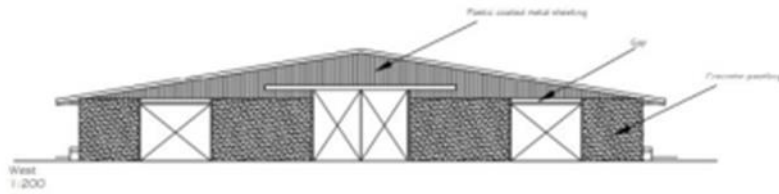
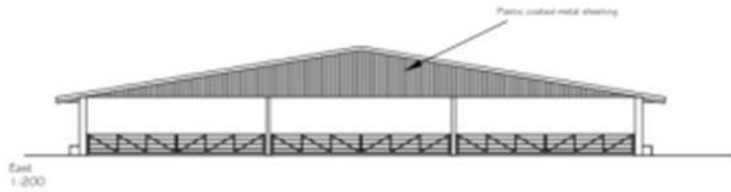


Page 7



Elevations of approved building 6 and 7 (approved under application 17/09988/VAR) - not yet constructed

Page 8



Relevant site history

- 17/09988/VAR – Application to vary Condition 10 to Planning Permission reference 17/03155/VAR to amend the approved plans in respect of buildings 4 and 5 – Approved

Note condition re-imposed requiring completion of earthworks by 27 June 2022

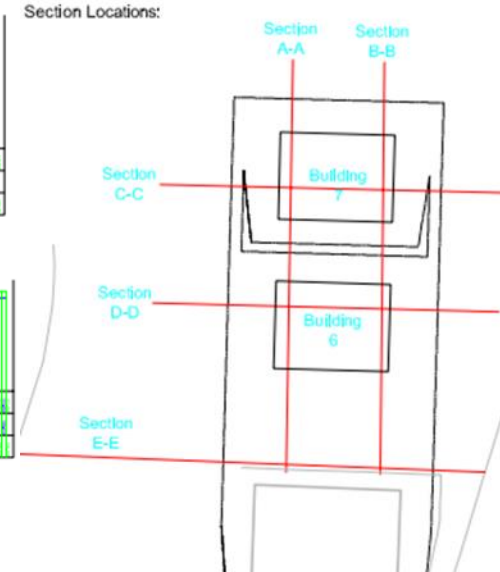
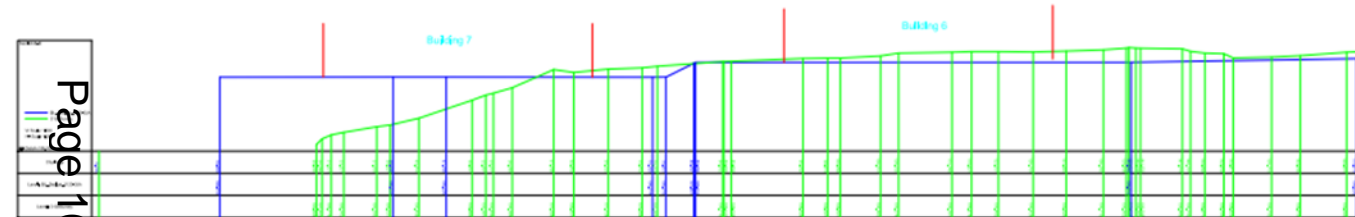
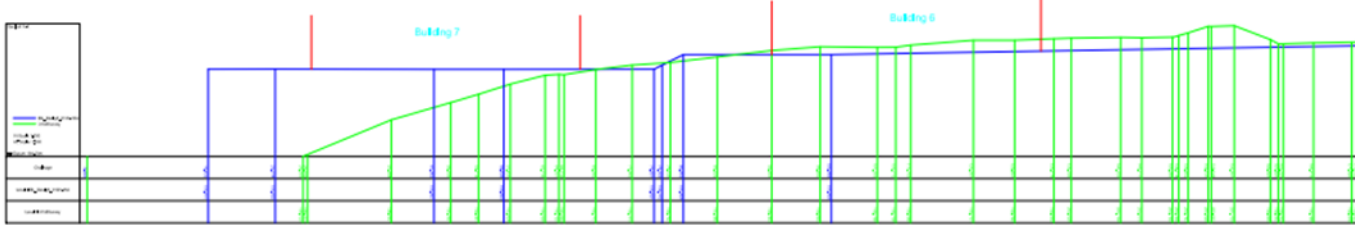
- Page 9
- 17/03155/VAR – Variation of Condition 9 pursuant to application W/10/02377/FUL (Erect two livestock buildings, straw storage building, dung store, hardened tracks and passageways and the re-profiling of land adjacent to facilitate new buildings) regarding timescale for the deposit of waste – Approved

Note condition imposed requiring completion of earthworks by 27 June 2022


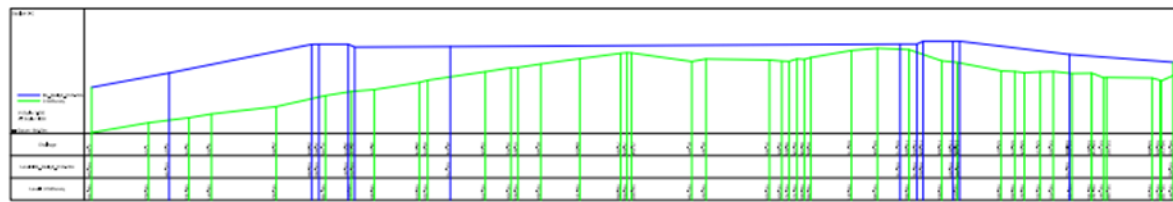
- W/10/02377/FUL – Erect two livestock buildings, straw storage building, dung store, hardened tracks and passageways and the re-profiling of land adjacent to facilitate new buildings (revision of W/09/01142/FUL) – Approved

Note – condition imposed requiring completion of earthworks by 20 October 2013

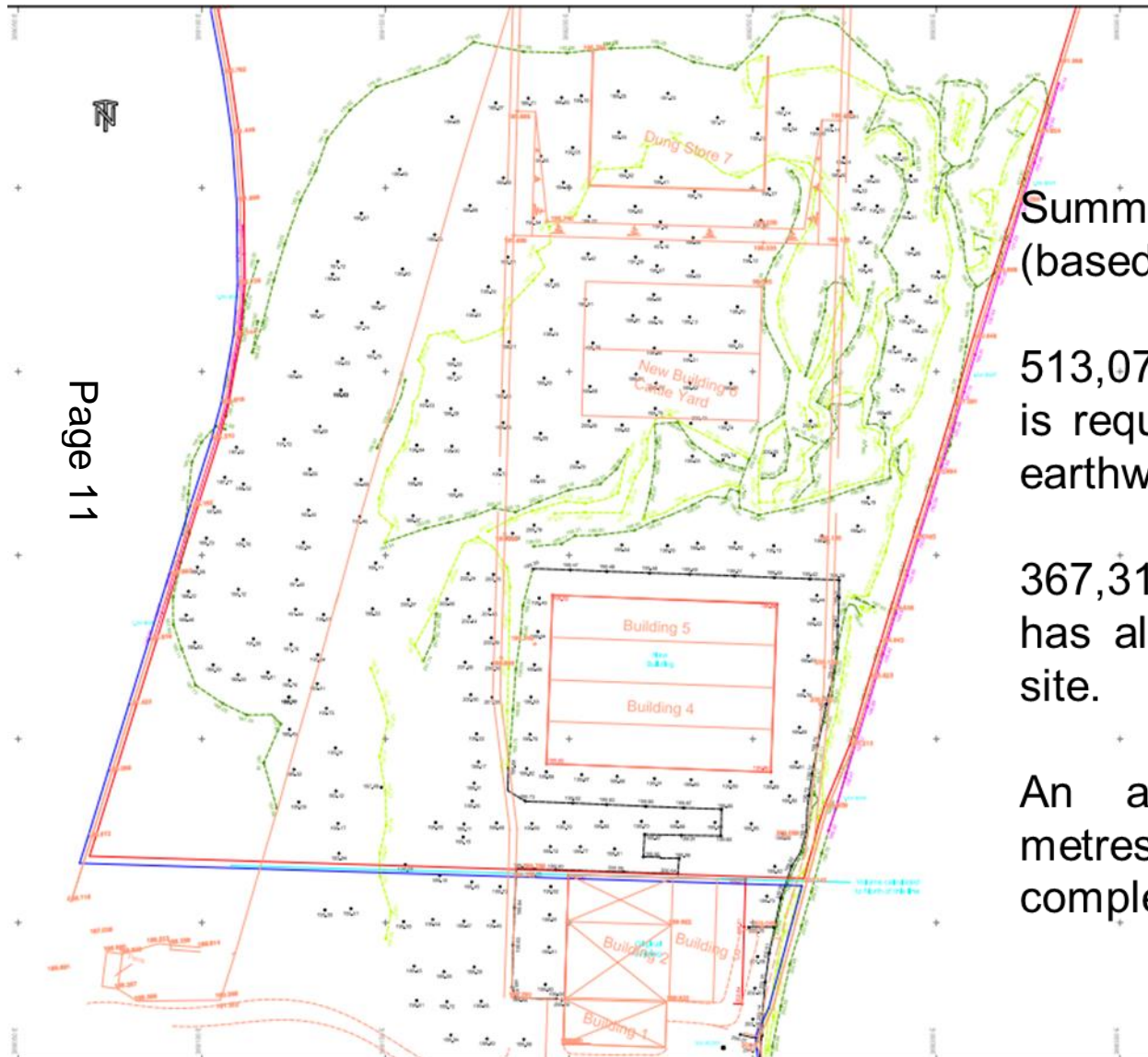
Cross sections through site detailing current land levels (green) with proposed/approved land levels (blue) and location of buildings 6 and 7 (based on 2022 survey)



Page 10



Detailed survey – existing/current land height levels with location existing/proposed buildings superimposed



Page 11

Summary of earthwork volumes (based on 2022 survey) -

513,079 cubic metres of material is required for completion of the earthworks in total.

367,311 cubic metres of material has already been imported onto site.

An additional 145,768 cubic metres of material is required to complete the development.

Existing agricultural buildings 1, 2 and 3 and existing farmhouse



Page 12




Existing site viewed from access track to the south



Page 13

Photograph of existing building 4



Profiled land to west of agricultural buildings looking towards Southwest



< Page 15

Profiled land to west of agricultural buildings looking towards Lords Hill Barn and the A350 to West

Page 16



Profiled land and views to the Northwest



Page 17

Profiled land and views to North



Page 18

Approved building 5 and views East



Approved buildings 4 and 5 and views to South



Page 20

Western Area Planning Committee

26 October 2022